



# Lesson Plan for BA.3<sup>rd</sup> Semester 5<sup>th</sup>

## 2020-21

Sr.No	Month and week	Topics to be Studied
1	01 Sep- 5 Sep	<b>North America:</b> Relief, Drainage, Climate, Vegetation and soils.
2	07 Sep- 12 Sep	<b>North America:</b> Population distribution, Growth, Age Structure, and Urbanization . Trade and Major Transport Routes Filling of the map covering the place studied of the above given attributes
3	19 August – 25 August	<b>North America:</b> Minerals: Metallic Power Resources: Coal, Petroleum and electricity.
4	14 Sep- 19 Sep	<b>North America:</b> Agriculture: Major Crops: Rice, Wheat, Maize, Cotton, Sugarcane and Livestock farming. Industries: Iron and Steel, Cotton Textile, Automobile and Chemical Industries
5	21 Sep-26 Sep	<b>South America:</b> Relief, Drainage, Climate, Vegetation and soils.
6	28 Sep-03 Oct	. <b>South America:</b> Relief, Drainage, Climate, Vegetation and soils. <b>South America:</b> Population distribution, Growth, Age Structure, and Urbanization . Trade and Major Transport Routes Filling of the map covering the place studied of the above given attributes
7	05 OCT-10 Oct	<b>South America:</b> Population distribution, Growth, Age Structure, and Urbanization . Trade and Major Transport Routes Filling of the map covering the place studied of the above given attributes
8	12 OCT-17 Oct	<b>South America:</b> Minerals: Metallic (Iron Ore, Copper, Gold and Bauxite) and non-metallic (Uranium and Mica) minerals; Power Resources: Coal, Petroleum and electricity
9	19 OCT-24 Oct	<b>South America:</b> Agriculture: Major Crops: Rice, Wheat, Maize, Cotton, Sugarcane and Livestock farming. Industries: Iron and Steel, Cotton Textile, Automobile and Chemical Industries
10	26 OCT-31 Oct	<b>Revision</b>

  
(SHAMINDER KAUR)  
Head of the Geography Department  
Govt. College, Ropar

  
Principal  
Govt. College  
Ropar

11	02 Nov- 7 Nov	<b>Europe:</b> Relief, Drainage, Climate, Vegetation and soils.
12	09 Nov- 14 Nov	<b>Europe:</b> Population distribution, Growth, Age Structure, and Urbanization . Trade and Major Transport Routes Filling of the map covering the place studied of the above given attributes
13	16 Nov- 21 Nov	<b>Europe:</b> Agriculture: Major Crops: Rice, Wheat, Maize, Cotton, Sugarcane and Livestock farming. Industries: Iron and Steel, Cotton Textile, Automobile and Chemical Industries
14	23 Nov- 28 Nov	<b>Europe:</b> Minerals: Metallic (Iron Ore, Copper, Gold and Bauxite) and non-metallic (Uranium and Mica) minerals; Power Resources: Coal, Petroleum and electricity
15	30 Nov- 05 Dec	Revision



(SHAMINDER KAUR)


Head of the Geography  
Govt. College, Ropar


Jatinder Singh  
Principal  
Govt. College  
Ropar

# Lesson Plan for BA.3<sup>rd</sup> Semester 6<sup>th</sup>

## 2020-21

Sr.No	Month and week	Topics to be Studied
1	29 January- 2 February	<b>Asia with special reference to India:</b> Relief, Drainage, Climate, Vegetation and soils.
2	4 February -9 February	<b>Asia with special reference to India:</b> : Population distribution, Growth, Age Structure, and Urbanization . Trade and Major Transport Routes Filling of the map covering the place studied of the above given attributes
3	11 February -16 February	<b>Asia with special reference to India:</b> Minerals: Metallic (Iron Ore, Copper, Gold and Bauxite) and non-metallic (Uranium and Mica) minerals; Power Resources: Coal, Petroleum and electricity.
4	18 February -23 February	<b>Asia with special reference to India:</b> Agriculture: Major Crops: Rice, Wheat, Maize, Cotton, Sugarcane and Livestock farming. Industries: Iron and Steel, Cotton Textile, Automobile and Chemical Industries
5	25 February -2 March	<b>Revision</b>
6	11 March -16 March	<b>Africa:</b> Relief, Drainage, Climate, Vegetation and soils.
7	18 March -22 March	<b>Africa:</b> Population distribution, Growth, Age Structure, and Urbanization . Trade and Major Transport Routes Filling of the map covering the place studied of the above given attributes
8	25 March -30 March	<b>Africa:</b> Minerals: Metallic (Iron Ore, Copper, Gold and Bauxite) and non-metallic (Uranium and Mica) minerals; Power Resources: Coal, Petroleum and electricity
9	1 April- 6 April	<b>Africa:</b> Agriculture: Major Crops: Rice, Wheat, Maize, Cotton, Sugarcane and Livestock farming. Industries: Iron and Steel, Cotton Textile, Automobile and Chemical Industries
10	8 April-13 April	<b>Oceania:</b> Agriculture: Major Crops: Rice, Wheat, Maize, Cotton, Sugarcane and Livestock farming. Industries: Iron and Steel, Cotton Textile, Automobile and Chemical Industries

  
(SHAMINDER KAUR)  
Head of the Geography  
Govt. College, Ropar

  
Principal  
Govt. College  
Ropar

11	15 April-19 April	<p><b>Oceania:</b> Relief, Drainage, Climate, Vegetation and soils.</p> <p>Minerals: Metallic (Iron Ore, Copper, Gold and Bauxite) and non-metallic (Uranium and Mica) minerals; Power Resources: Coal, Petroleum and electricity</p>
12	22 April-26 April	<p><b>Oceania:</b> Population distribution, Growth, Age Structure, and Urbanization . Trade and Major Transport Routes Filling of the map covering the place studied of the above given attributes</p>

*Shaminder Kaur*  
 (SHAMINDER KAUR)  
 Head of the Geography Deptt  
 JSPM College, Ropar

*Jatinder Kaur*  
 Principal  
 Govt. College  
 Ropar